

Scaled data based on original data using
LM-79-08 Approved Method: Electrical and Photometric Measurements of Solid-
State Lighting Products

Test Report Prepared for
Cooper Lighting Solutions
(formerly Eaton)

Brand: McGRAW-EDISON

Report Number: P950364

Luminaire Tested: **GALN-SB4D-830-U-SLR-HSS**

Issue Date: 1/21/2025

Test Information

Test Method: LM-79-08
Report Number: P950364
TEST IS SCALED FROM IESNA LM-79-08 TEST DATA (G2-2411-289-9)
Test Lab: INNOVATION CENTER
Issue Date: 1/21/2025
Manufacturer: COOPER LIGHTING SOLUTIONS (FORMERLY EATON)
Product Line: McGRAW-EDISON
Catalog Number: GALN-SB4D-830-U-SLR-HSS
Description: GALLEON AREA AND ROADWAY HIGH DENSITY LED LUMINAIRE
(4) 80 CRI, 3000K, 900mA LIGHTSQUARES WITH 26 LEDS EACH AND SPILL LIGHT
ELIMINATOR RIGHT OPTICS WITH HOUSE SIDE SHIELD
Light Source: -
Ballast/Driver: -

Summary

Lumens per Lamp: N/A
Luminaire Lumens: 27968 lumens
Efficiency: N/A
Efficacy: 95.3 lumens/watt
Luminous Opening: Rectangular (W 1' x L: 1' x H: 0')
IES Classification: Type IV - Short
BUG Rating: B3 - U0 - G5

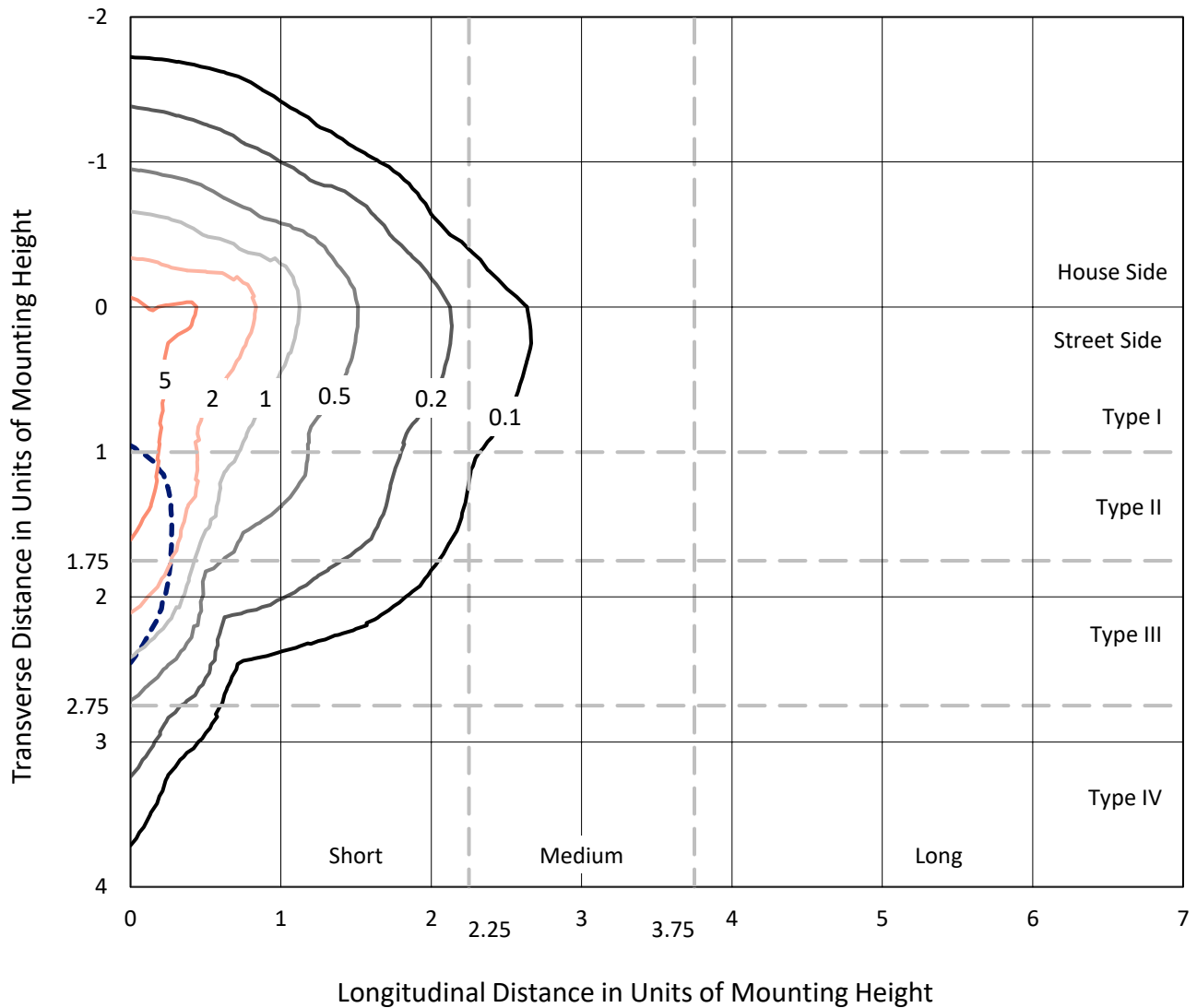
Input Watts (W): 293.6
Input Voltage (V): NR
Input Current (Ain): NR
Voltage Rise (V): NR
Power Factor: NR
Total Harmonic Distortion (THDi): NR
Frequency (hertz): 60
Stabilization Time: NR
Operation Time: NR
Ambient Temperature (°C): NR
Test Distance: 24 FT



REPORT NUMBER: P950364
 CATALOG NUMBER: GALN-SB4D-830-U-SLR-HSS

Iso-Footcandle Lines of Horizontal Illumination

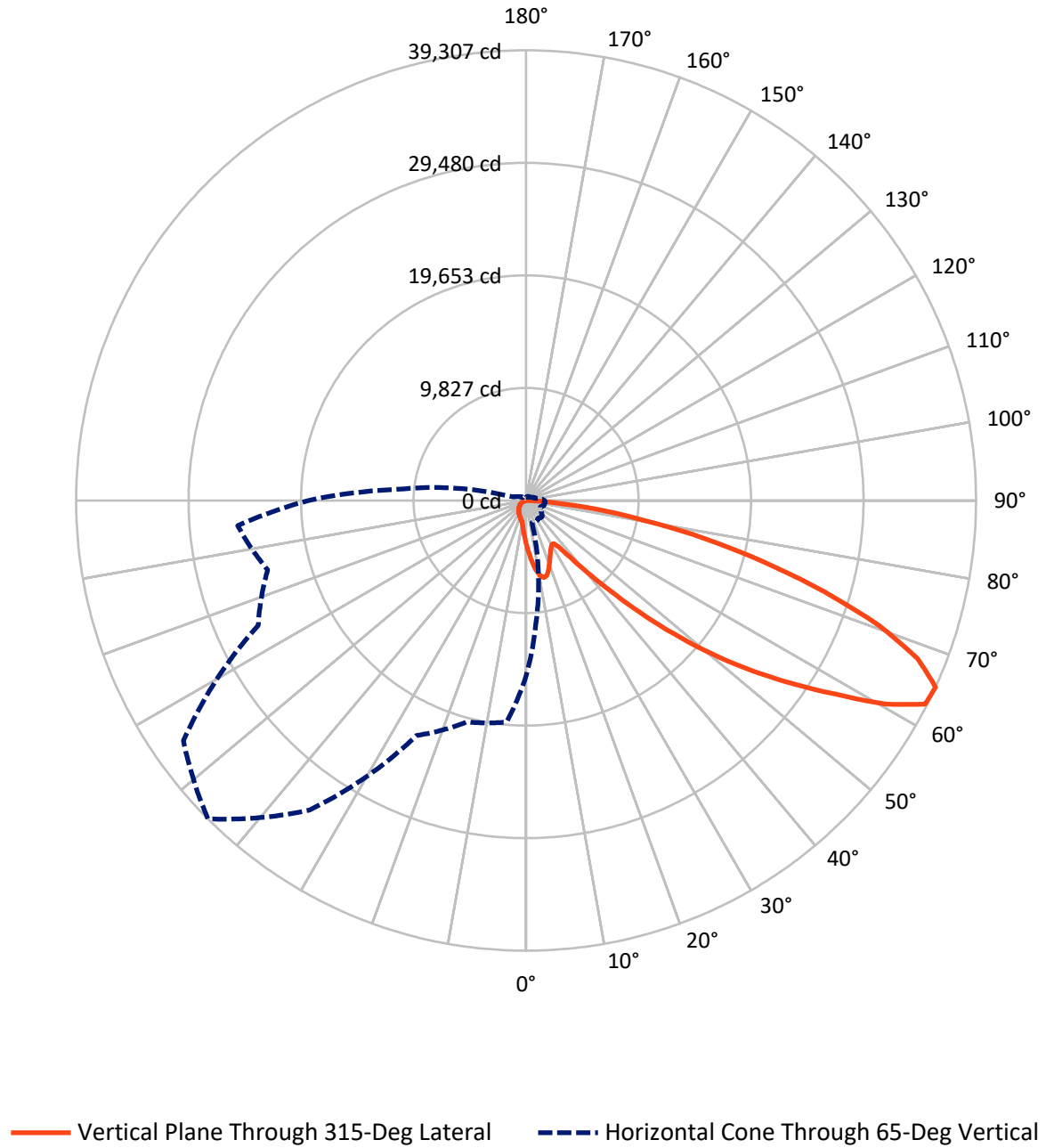
× Max cd
 - - - 1/2 Max cd



Based on 25 foot mounting height. Maximum calculated value = 8.6 fc
 Type IV - Short - N/A

REPORT NUMBER: P950364
CATALOG NUMBER: GALN-SB4D-830-U-SLR-HSS

Luminous Intensity Polar Plot



REPORT NUMBER: P950364
 CATALOG NUMBER: GALN-SB4D-830-U-SLR-HSS

FLUX DISTRIBUTION:

		Downward	Upward	Total
House Side	Lumens	3916.7	0.0	3916.7
	% Fixture	14.0	0.0	14.0
Street Side	Lumens	24051.3	0.0	24051.3
	% Fixture	86.0	0.0	86.0
Total	Lumens	27968.0	0.0	27968.0
	% Fixture	100.0	0.0	100.0

ZONAL LUMENS:

Zone	Lumens	% Fixture
0°-10°	381.3	1.4
10°-20°	1143.0	4.1
20°-30°	1683.8	6.0
30°-40°	2163.2	7.7
40°-50°	3498.6	12.5
50°-60°	6135.1	21.9
60°-70°	7676.7	27.4
70°-80°	4485.9	16.0
80°-90°	800.4	2.9
90°-100°	0.0	0.0
100°-110°	0.0	0.0
110°-120°	0.0	0.0
120°-130°	0.0	0.0
130°-140°	0.0	0.0
140°-150°	0.0	0.0
150°-160°	0.0	0.0
160°-170°	0.0	0.0
170°-180°	0.0	0.0
0°-90°	27968.0	100.0
0°-180°	27968.0	100.0

Coefficient of Utilization



REPORT NUMBER: P950364

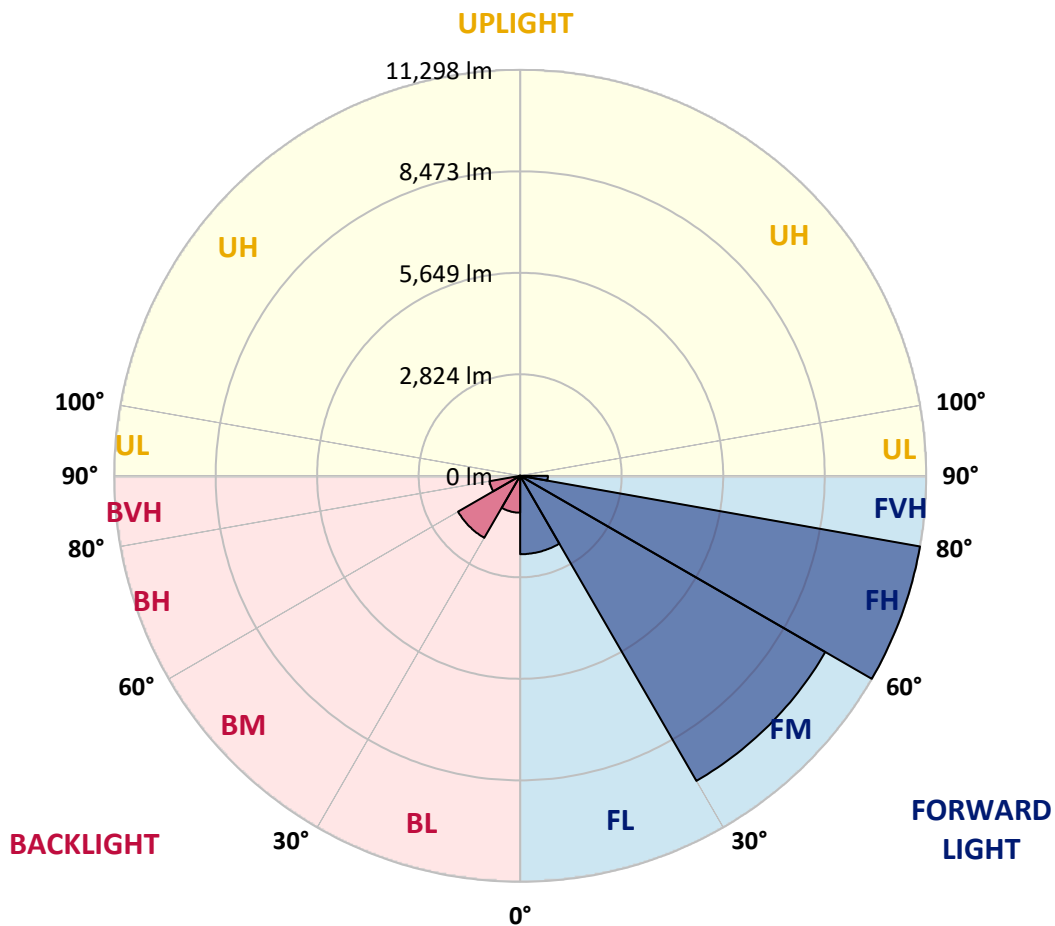
CATALOG NUMBER: GALN-SB4D-830-U-SLR-HSS

LUMINAIRE CLASSIFICATION SYSTEM LUMEN TABLE AND BUG RATING:

Zone	Lumens	% Fixture	Zone Rating/Lumen Limit		
			B	U	G
FL (0°-30°)	2181.4	7.8			
FM (30°-60°)	9802.5	35.0			
FH (60°-80°)	11297.8	40.4			G4/12000
FVH (80°-90°)	769.6	2.8			G5
BL (0°-30°)	1026.6	3.7	B3/2500		
BM (30°-60°)	1994.5	7.1	B2/2500		
BH (60°-80°)	864.8	3.1	B2/1000		G2/1000
BVH (80°-90°)	30.7	0.1			G1/100
UL (90°-100°)	0.0	0.0		U0/0	
UH (100°-180°)	0.0	0.0		U0/0	

BUG Rating: B3-U0-G5

Type IV Short



REPORT NUMBER: P950364
 CATALOG NUMBER: GALN-SB4D-830-U-SLR-HSS

CANDELA DISTRIBUTION (FULL):

	0°	5°	15°	25°	35°	45°	55°	65°	75°	85°
0°	3872.7	3872.7	3872.7	3872.7	3872.7	3872.7	3872.7	3872.7	3872.7	3872.7
2.5°	4375.5	4300.4	4256.1	4146.3	4036.4	3947.8	3828.4	3749.4	3655.0	3564.4
5°	4876.5	4755.1	4608.7	4408.3	4225.3	4038.4	3857.3	3678.1	3489.3	3315.9
7.5°	5300.4	5125.0	4866.9	4601.0	4367.8	4142.4	3930.5	3693.5	3464.2	3192.5
10°	5624.0	5400.5	5061.4	4712.7	4444.9	4217.6	4011.4	3811.0	3579.8	3252.3
12.5°	5820.6	5581.7	5179.0	4770.5	4464.2	4209.8	4049.9	3961.3	3870.7	3545.1
15°	5965.1	5706.9	5261.8	4811.0	4419.9	4107.7	3990.2	4078.8	4182.9	3974.8
17.5°	6115.4	5843.7	5369.7	4828.3	4300.4	3909.3	3859.2	4088.5	4329.3	4319.7
20°	6257.9	5988.2	5464.1	4816.8	4107.7	3668.4	3712.8	4005.6	4285.0	4402.5
22.5°	6421.7	6136.5	5554.7	4772.4	3857.3	3443.0	3581.7	3874.6	4119.3	4258.0
25°	6622.1	6323.4	5681.8	4706.9	3587.5	3256.1	3448.8	3722.4	3920.8	4017.2
27.5°	6837.9	6546.9	5851.4	4672.3	3369.8	3123.2	3298.5	3541.3	3718.5	3786.0
30°	7105.7	6807.0	6051.8	4633.7	3227.2	3046.1	3142.5	3331.3	3504.7	3572.1
32.5°	7398.5	7096.0	6244.4	4541.2	3140.5	2988.3	2990.2	3109.7	3267.7	3348.6
35°	7764.6	7442.9	6450.6	4338.9	3071.2	2920.9	2841.9	2899.7	3030.7	3127.0
37.5°	8286.7	7897.6	6703.0	4049.9	2969.0	2816.8	2685.8	2699.3	2799.5	2905.5
40°	9007.3	8508.3	6999.7	3749.4	2822.6	2670.4	2514.3	2508.6	2581.8	2685.8
42.5°	9982.2	9315.6	7356.2	3462.3	2682.0	2493.2	2333.2	2323.6	2381.4	2472.0
45°	11269.3	10348.3	7793.5	3215.7	2572.1	2319.8	2161.8	2157.9	2206.1	2285.1
47.5°	12916.6	11783.7	8230.9	3048.0	2514.3	2183.0	2021.1	2028.8	2071.2	2142.5
50°	15049.5	13654.5	8363.8	2963.3	2514.3	2109.7	1895.9	1934.4	1969.1	2023.0
52.5°	17606.2	15450.2	7924.5	2886.2	2529.8	2119.4	1789.9	1872.8	1897.8	1944.0
55°	19976.1	16330.7	6812.8	2780.2	2533.6	2179.1	1699.4	1822.7	1868.9	1886.2
57.5°	21351.7	16028.2	5508.4	2601.0	2518.2	2219.6	1641.6	1761.0	1849.6	1861.2
60°	21089.7	14966.6	4055.7	2464.3	2404.5	2204.1	1624.2	1666.6	1807.2	1824.6
62.5°	19070.5	13186.4	2814.9	2358.3	2154.1	2136.7	1618.4	1518.2	1714.8	1757.2
65°	15328.8	10381.1	1988.4	2030.7	1888.2	1990.3	1587.6	1364.1	1603.0	1660.8
67.5°	11120.9	7024.8	1435.4	1645.4	1710.9	1753.3	1518.2	1252.4	1475.9	1552.9
70°	7136.5	3793.7	1007.7	1086.7	1441.2	1489.3	1398.8	1152.2	1346.8	1435.4
72.5°	5073.0	2240.8	724.4	761.0	1157.9	1240.8	1231.2	1040.4	1196.5	1304.4
75°	3500.8	1235.0	489.4	543.3	840.0	1007.7	949.9	894.0	1013.4	1123.3
77.5°	2194.5	553.0	292.9	377.6	551.0	791.9	651.2	691.7	789.9	892.1
80°	1221.5	213.9	163.8	250.5	300.6	576.1	360.3	445.1	581.9	655.1
82.5°	265.9	27.0	73.2	107.9	117.5	335.2	190.7	258.2	366.1	360.3
85°	0.0	0.0	13.5	15.4	7.7	144.5	69.4	84.8	119.5	111.7
87.5°	0.0	0.0	0.0	0.0	0.0	0.0	0.0	0.0	0.0	3.9
90°	0.0	0.0	0.0	0.0	0.0	0.0	0.0	0.0	0.0	0.0

REPORT NUMBER: P950364
 CATALOG NUMBER: GALN-SB4D-830-U-SLR-HSS

CANDELA DISTRIBUTION (continued):

90°		95°	105°	115°	125°	135°	145°	155°	165°	175°	180°
3872.7	0°	3872.7	3872.7	3872.7	3872.7	3872.7	3872.7	3872.7	3872.7	3872.7	3872.7
3483.5	2.5°	3468.1	3373.7	3304.3	3269.6	3240.7	3267.7	3283.1	3283.1	3348.6	3387.1
3209.9	5°	3142.5	2972.9	2843.8	2757.1	2705.1	2722.4	2741.7	2762.9	2845.7	2901.6
3048.0	7.5°	2917.0	2656.9	2460.4	2339.0	2275.4	2285.1	2298.6	2315.9	2396.8	2452.7
3071.2	10°	2874.6	2500.9	2223.4	2063.5	1986.4	1972.9	1965.2	1959.5	2007.6	2050.0
3333.2	12.5°	3048.0	2508.6	2121.3	1926.7	1832.3	1791.8	1745.6	1709.0	1716.7	1743.7
3730.1	15°	3358.2	2606.8	2088.5	1855.4	1737.9	1670.5	1616.5	1572.2	1562.6	1572.2
4076.9	17.5°	3712.8	2739.8	2084.7	1793.8	1647.3	1578.0	1533.7	1493.2	1479.7	1481.6
4271.5	20°	3947.8	2845.7	2073.1	1724.4	1560.6	1499.0	1460.4	1420.0	1406.5	1410.3
4217.6	22.5°	3970.9	2901.6	2055.8	1647.3	1473.9	1421.9	1383.4	1346.8	1344.8	1344.8
4015.2	25°	3845.7	2901.6	2019.2	1578.0	1391.1	1344.8	1310.2	1265.8	1273.6	1277.4
3786.0	27.5°	3651.1	2832.3	1949.8	1522.1	1319.8	1271.6	1236.9	1196.5	1206.1	1211.9
3572.1	30°	3458.4	2743.6	1867.0	1458.5	1252.4	1196.5	1171.4	1136.8	1140.6	1148.3
3360.2	32.5°	3279.2	2649.2	1768.7	1406.5	1184.9	1129.0	1109.8	1071.2	1077.0	1084.7
3152.1	35°	3102.0	2545.2	1653.1	1344.8	1123.3	1067.4	1052.0	1007.7	1011.5	1023.1
2944.0	37.5°	2911.2	2435.4	1558.7	1283.2	1063.5	1005.7	990.3	944.1	947.9	961.4
2728.2	40°	2710.9	2327.5	1466.2	1217.7	1000.0	942.2	928.7	878.6	882.4	897.8
2516.3	42.5°	2508.6	2209.9	1394.9	1132.9	934.5	872.8	859.3	813.1	818.8	836.2
2331.3	45°	2321.7	2069.3	1348.7	1038.5	872.8	803.4	789.9	747.6	759.1	778.4
2175.2	47.5°	2161.8	1924.8	1329.4	959.5	807.3	732.1	720.6	685.9	705.2	726.4
2042.3	50°	2025.0	1786.1	1304.4	878.6	745.6	670.5	658.9	635.8	660.9	682.1
1951.8	52.5°	1926.7	1628.1	1250.4	805.4	691.7	618.5	614.6	603.1	626.2	645.4
1884.3	55°	1841.9	1464.3	1163.7	741.8	643.5	574.2	578.0	572.2	591.5	606.9
1843.9	57.5°	1764.9	1321.7	1053.9	691.7	591.5	535.6	547.2	539.5	549.1	558.7
1801.5	60°	1672.4	1177.2	922.9	635.8	529.8	497.1	510.6	489.4	487.5	491.3
1724.4	62.5°	1535.6	982.6	786.1	566.5	475.9	454.7	460.5	420.0	389.2	389.2
1610.7	65°	1344.8	789.9	658.9	489.4	414.2	396.9	393.0	335.2	292.9	289.0
1487.4	67.5°	1123.3	649.3	547.2	412.3	344.9	333.3	337.2	294.8	252.4	248.5
1364.1	70°	915.2	537.6	441.2	329.5	265.9	277.4	294.8	252.4	211.9	206.2
1219.6	72.5°	743.7	427.7	344.9	252.4	196.5	229.3	250.5	206.2	167.6	163.8
1040.4	75°	574.2	314.1	246.6	171.5	142.6	177.3	196.5	150.3	119.5	113.7
805.4	77.5°	383.4	194.6	138.7	107.9	84.8	121.4	131.0	79.0	69.4	67.4
585.7	80°	233.1	90.6	59.7	52.0	28.9	44.3	52.0	32.8	36.6	38.5
312.1	82.5°	117.5	25.0	9.6	1.9	0.0	0.0	15.4	7.7	15.4	19.3
84.8	85°	9.6	0.0	0.0	0.0	0.0	0.0	0.0	0.0	3.9	9.6
0.0	87.5°	0.0	0.0	0.0	0.0	0.0	0.0	0.0	0.0	0.0	0.0
0.0	90°	0.0	0.0	0.0	0.0	0.0	0.0	0.0	0.0	0.0	0.0

REPORT NUMBER: P950364
 CATALOG NUMBER: GALN-SB4D-830-U-SLR-HSS

CANDELA DISTRIBUTION (continued):

185°		195°	205°	215°	225°	235°	245°	255°	265°	270°	275°
3872.7	0°	3872.7	3872.7	3872.7	3872.7	3872.7	3872.7	3872.7	3872.7	3872.7	3872.7
3402.6	2.5°	3510.5	3591.4	3668.4	3791.8	3918.9	4044.1	4171.3	4294.6	4338.9	4371.7
2938.2	5°	3105.8	3258.1	3435.3	3680.0	3942.0	4211.8	4485.4	4735.8	4849.5	4926.6
2500.9	7.5°	2687.8	2886.2	3140.5	3508.5	3918.9	4348.6	4778.2	5173.2	5356.2	5504.6
2088.5	10°	2273.5	2489.3	2811.1	3231.1	3786.0	4402.5	4995.9	5539.3	5776.3	5963.1
1791.8	12.5°	1909.4	2111.7	2448.8	2913.2	3577.9	4360.1	5121.2	5774.3	6053.7	6263.7
1579.9	15°	1653.1	1795.7	2094.3	2595.3	3331.3	4223.3	5128.9	5886.1	6192.4	6412.1
1491.3	17.5°	1510.5	1558.7	1753.3	2271.6	3057.7	4044.1	5057.6	5924.6	6252.2	6456.4
1412.3	20°	1433.5	1441.2	1495.1	1851.6	2707.0	3876.5	4990.2	5963.1	6308.0	6479.5
1356.4	22.5°	1371.8	1371.8	1385.3	1514.4	2254.2	3676.1	4969.0	6030.6	6385.1	6491.1
1292.8	25°	1315.9	1315.9	1319.8	1354.5	1786.1	3369.8	4955.5	6134.6	6491.1	6520.0
1229.2	27.5°	1258.1	1260.1	1260.1	1279.3	1439.2	2953.6	4897.7	6269.5	6618.2	6558.5
1167.6	30°	1200.3	1204.2	1204.2	1217.7	1273.6	2466.2	4784.0	6431.3	6783.9	6608.6
1105.9	32.5°	1142.5	1146.4	1146.4	1157.9	1198.4	1969.1	4641.4	6579.7	6951.5	6629.8
1046.2	35°	1082.8	1088.6	1084.7	1100.1	1142.5	1566.4	4460.3	6728.0	7132.7	6697.2
988.4	37.5°	1023.1	1026.9	1025.0	1040.4	1088.6	1352.5	4250.3	6839.8	7379.3	6847.5
926.7	40°	963.4	961.4	961.4	978.8	1030.8	1290.9	3986.3	7017.1	7733.8	7111.5
865.1	42.5°	901.7	901.7	897.8	917.1	980.7	1244.7	3734.0	7335.0	8250.1	7531.5
807.3	45°	845.8	843.9	836.2	853.5	932.5	1163.7	3645.3	7928.4	9013.1	8211.6
749.5	47.5°	791.9	789.9	770.7	786.1	874.7	1090.5	3976.7	8899.4	10070.9	9211.6
703.2	50°	743.7	745.6	709.0	722.5	816.9	1034.6	4695.4	10159.5	11475.4	10558.3
664.7	52.5°	699.4	699.4	651.2	658.9	745.6	984.5	5379.4	11525.5	13328.9	12436.9
624.3	55°	655.1	651.2	597.3	601.1	674.3	913.3	5481.5	12858.8	15856.8	15263.3
579.9	57.5°	605.0	597.3	547.2	547.2	608.8	861.2	4751.2	13883.8	18993.4	19417.3
497.1	60°	543.3	537.6	504.8	495.2	556.8	907.5	3352.5	14003.3	21016.5	24941.2
395.0	62.5°	464.3	472.0	454.7	441.2	506.7	942.2	1986.4	13041.9	20527.1	26698.3
306.3	65°	366.1	396.9	393.0	383.4	556.8	793.8	1173.4	11196.1	19026.2	25280.3
267.8	67.5°	312.1	333.3	327.5	327.5	583.8	603.1	737.9	8747.2	16960.8	23598.3
223.5	70°	265.9	287.1	265.9	265.9	441.2	366.1	510.6	6107.6	14731.6	21737.1
179.2	72.5°	219.6	240.8	217.7	202.3	352.6	273.6	373.8	3816.8	12616.1	19798.8
127.2	75°	167.6	192.7	175.3	156.1	233.1	204.2	283.2	2217.6	10452.4	16939.6
77.1	77.5°	106.0	138.7	131.0	109.8	171.5	148.4	204.2	1319.8	8065.2	13236.4
46.2	80°	65.5	71.3	73.2	69.4	98.3	100.2	138.7	751.4	5520.0	9225.1
28.9	82.5°	42.4	42.4	32.8	36.6	48.2	57.8	79.0	283.2	3244.6	5616.3
17.3	85°	30.8	27.0	17.3	17.3	23.1	28.9	30.8	86.7	1315.9	2217.6
7.7	87.5°	15.4	13.5	5.8	7.7	11.6	9.6	7.7	3.9	331.4	709.0
0.0	90°	0.0	0.0	0.0	0.0	0.0	0.0	0.0	0.0	0.0	0.0

REPORT NUMBER: P950364
 CATALOG NUMBER: GALN-SB4D-830-U-SLR-HSS

CANDELA DISTRIBUTION (continued):

285°		295°	305°	315°	325°	335°	345°	355°	360°
3872.7	0°	3872.7	3872.7	3872.7	3872.7	3872.7	3872.7	3872.7	3872.7
4444.9	2.5°	4483.4	4543.2	4547.0	4547.0	4495.0	4493.1	4387.1	4375.5
5100.0	5°	5279.2	5317.7	5327.3	5308.1	5204.0	5127.0	4920.8	4876.5
5768.5	7.5°	6007.5	6084.5	6084.5	6038.3	5868.7	5710.7	5412.1	5300.4
6321.5	10°	6589.3	6678.0	6658.7	6564.3	6350.4	6132.7	5770.5	5624.0
6656.8	12.5°	6872.5	6963.1	6913.0	6805.1	6597.0	6367.8	5986.3	5820.6
6753.1	15°	6866.8	6841.7	6789.7	6776.2	6676.0	6502.6	6146.2	5965.1
6693.4	17.5°	6622.1	6410.1	6369.7	6504.5	6631.7	6589.3	6284.9	6115.4
6550.8	20°	6234.8	5864.9	5828.3	6086.5	6448.7	6633.6	6414.0	6257.9
6344.6	22.5°	5826.3	5427.5	5342.7	5627.9	6173.2	6647.1	6577.8	6421.7
6117.3	25°	5439.1	5038.3	4953.6	5219.4	5866.8	6624.0	6755.0	6622.1
5899.6	27.5°	5115.4	4728.1	4649.1	4915.0	5572.0	6558.5	6932.3	6837.9
5683.8	30°	4864.9	4506.6	4448.8	4705.0	5317.7	6477.6	7157.7	7105.7
5483.4	32.5°	4718.5	4456.5	4477.7	4687.7	5180.9	6388.9	7373.5	7398.5
5385.1	35°	4863.0	4874.6	5059.5	5146.2	5308.1	6375.5	7666.4	7764.6
5502.7	37.5°	5581.7	5982.4	6365.8	6294.5	5930.4	6531.5	8103.7	8286.7
6015.2	40°	6805.1	7627.8	8250.1	7978.5	7061.4	7009.3	8733.7	9007.3
6924.6	42.5°	8300.2	9695.2	10720.2	9991.9	8519.9	7845.5	9633.5	9982.2
8024.7	45°	9878.2	12244.2	13858.8	12344.4	10074.7	9017.0	10995.7	11269.3
9055.5	47.5°	11541.0	15342.3	17430.9	14953.1	11515.9	10350.2	12853.0	12916.6
10032.3	50°	13359.8	18739.1	21072.4	17560.0	12907.0	11878.1	15122.7	15049.5
11171.0	52.5°	15091.9	22232.2	24636.8	20178.4	14128.5	13774.0	17756.5	17606.2
12727.8	55°	16745.0	25723.4	28222.3	22694.6	15280.7	16278.7	20885.5	19976.1
14972.4	57.5°	18662.0	28862.0	31917.8	25222.5	16891.4	19531.0	24384.4	21351.7
19270.9	60°	21496.2	32428.3	36096.8	28686.7	19954.9	22949.0	25638.6	21089.7
24419.0	62.5°	25114.6	35707.6	39135.2	32081.5	23031.8	23592.5	23790.9	19070.5
23369.0	65°	25817.8	36538.0	39306.7	32989.0	22634.9	20012.7	19423.1	15328.8
20873.9	67.5°	23952.8	35037.1	36909.8	31299.3	20022.3	15465.6	14575.5	11120.9
19236.2	70°	21860.4	32175.9	32732.8	28426.6	17610.1	11375.3	9843.5	7136.5
18114.9	72.5°	19716.0	28359.1	27207.0	24686.8	15477.2	8282.9	7099.9	5073.0
16517.6	75°	17168.9	23340.1	21430.7	20511.7	12814.5	6500.7	5136.6	3500.8
14207.5	77.5°	13749.0	16429.0	15918.4	15899.2	9629.7	4749.3	3427.6	2194.5
11099.7	80°	9699.0	10662.4	10402.3	11974.5	6460.2	3444.9	2063.5	1221.5
7726.1	82.5°	4695.4	5895.7	6051.8	7130.7	3142.5	2026.9	475.9	265.9
3021.1	85°	1838.1	2843.8	2398.7	2707.0	882.4	564.5	11.6	0.0
497.1	87.5°	206.2	329.5	302.5	238.9	107.9	23.1	0.0	0.0
0.0	90°	0.0	0.0	0.0	0.0	0.0	0.0	0.0	0.0

(END OF REPORT)